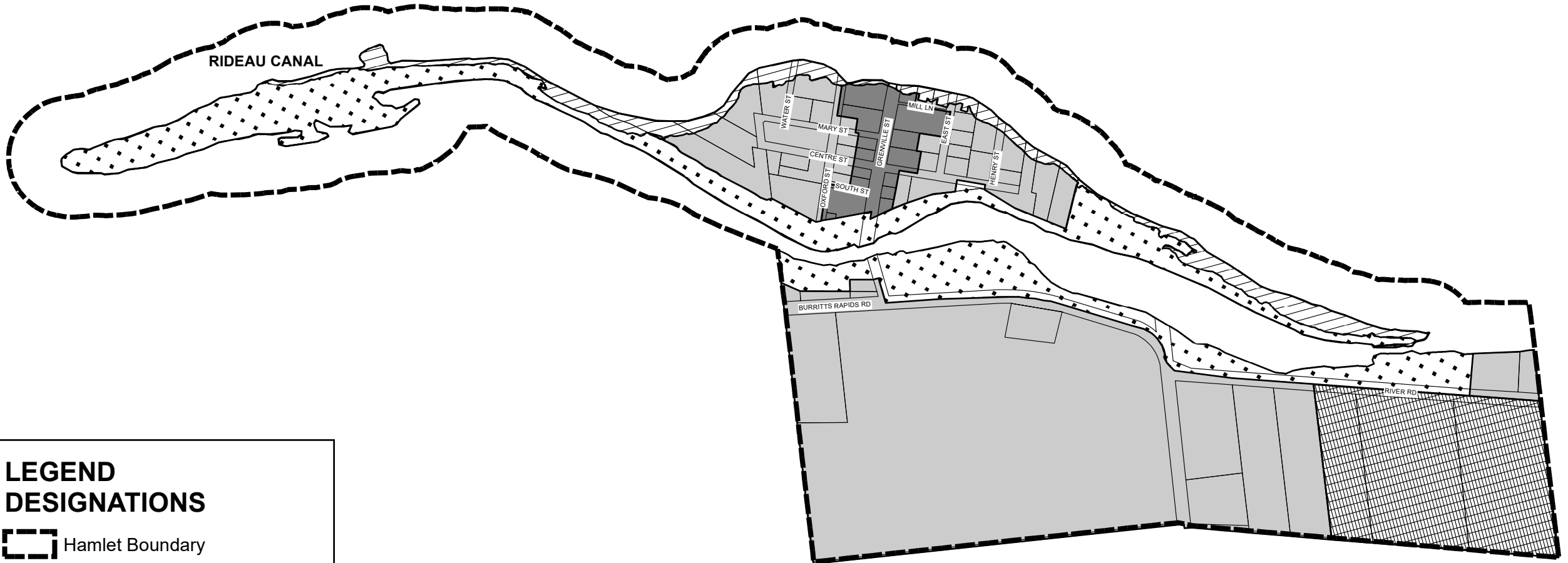








BURRITTS RAPIDS OFFICIAL PLAN - LAND USE SCHEDULE 'B3'



LEGEND DESIGNATIONS

-  Hamlet Boundary
-  Hamlet Commercial
-  Hamlet Residential
-  Hamlet Core
-  Hamlet Parks and Open Space
-  Hamlet Floodplain

Adopted: May 17, 2018 Approved: November 22, 2018

Print Date: 31-Jan-2019

Parcel data is owned by Terranet Enterprise Inc. and its suppliers.
All rights reserved. May not be reproduced without permission.
Coordinate System: NAD 1983 UTM Zone 18N
Produced by Planning Division / Building and Planning Services

0 125 250 500
Meters

Scale 1:7,000

